



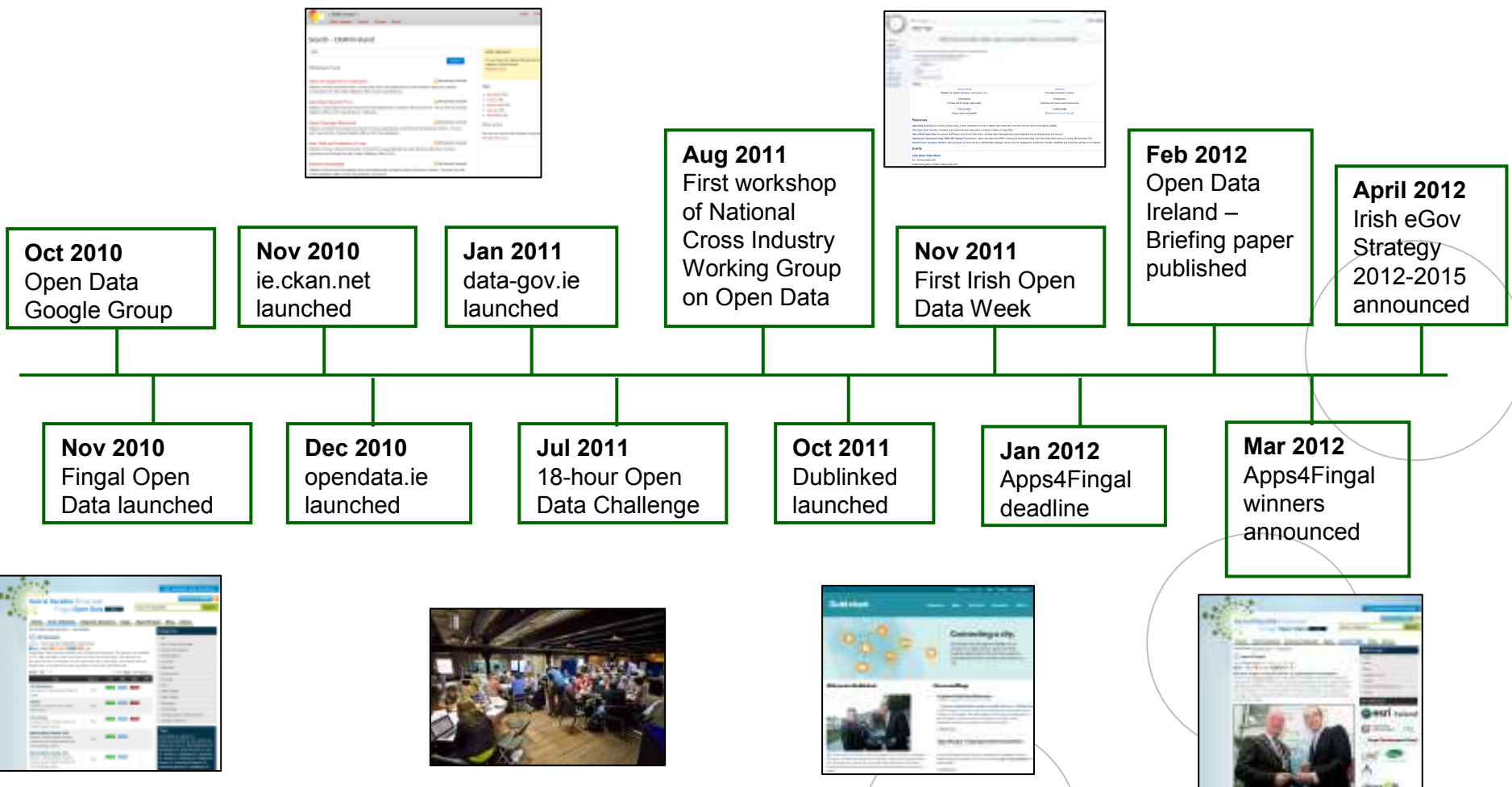
Applied Linked Open Data: A Mobile Solution for Galway Volvo Ocean Race

Deirdre Lee, Lukasz Porwol, Gofran Shukair
19th June, PMOD 2012

© Copyright 2011 Digital Enterprise Research Institute. All rights reserved.



Enabling **Networked Knowledge**





Dublin Open Data Portals



Sonraí Oscailte Fhine Gall Fingal Open Data

122 datasets and counts

Search Datasets

Home View Datasets Request Datasets Apps Apps4Fingal Blog About

You Are Here: Fingal Open Data >> View Datasets

All Datasets

Updated on Thu, 01 Sep 2011 18:08:09 BST by Dominic Byrne

Fingal Open Data currently contains over 60 published datasets. The datasets are available in CSV, XML and HTML formats and some also have associated Apps. The datasets are grouped into the 12 categories on the right hand side of this page. The datasets are also tagged and can be filtered via the Tag Cloud on the lower right hand side.

Order	Title	Agency	CSV	XML	HTML	APP
1	ACA Boundaries Architectural Conservation Areas in Fingal	FCC	✓ CSV	✓ XML	✓ HTML	✓ APP
2	Airport Location of airports with contact information.	FCC	✓ CSV	✓ XML	✓ HTML	✓ APP
3	Arts Centres Location of Arts Centres known to Fingal County Council.	FCC	✓ CSV	✓ XML	✓ HTML	✓ APP
4	Bathing Water Quality 2010					

Dublinked includes dcat as embedded RDFa mark-up

Dublinked

Datasets Apps Activities Members Forum

122 Datasets 10 Apps 10 Activities 10 Members 10 Forum

Find what you need

Enter keywords

No category selected No region selected No other criteria

Categories

- Amusements & Recreation (11 datasets)
- Arts, Culture & Heritage (9 datasets)
- Citizen Participation (10 datasets)
- Demographics (2 datasets)
- Economy (2 datasets)
- Education (3 datasets)
- Environment (48 datasets)
- Health & Safety (5 datasets)
- Housing (1 datasets)
- Land Use & Zoning (21 datasets)
- Transportation & Infrastructure (44 datasets)

Keywords

- accessible buildings (1)
- accessible parking spaces (1)
- action plan (2)
- activities (1)
- advertising permission (1)
- agriculture (2)
- air pollution (2)
- airport (2)
- ambulance services (1)
- amenities (1)
- amenities_areas (1)
- archaeology (1)
- arts & culture (1)
- arts_centres (1)
- asset management (2)
- beaches (2)
- bin (1)
- biodiversity (2)
- biotopes (1)
- blocked drains and sewers (1)
- boiler bank (1)
- bridges (2)
- bring (1)
- bring banks (1)
- bring centres (5)
- bring_banks (1)
- brown bin (1)
- building maintenance (1)
- building maintenance (2)
- buildings (1)
- burial_grounds (1)
- bus (1)
- bus lanes (1)
- business regulation (1)
- buslanes (1)
- canals (1)
- car parking permits (1)
- carbon footprint (1)
- catalog (1)
- catalogues (1)
- cemeteries (1)
- cenotus (1)
- church (1)
- clarke (1)
- cinemas (1)
- citizens (1)
- city development plan (1)
- climate & weather (2)
- climate and weather (1)
- coast (1)
- coastline (1)
- commercial (3)
- commercial waste disposal (1)
- community (1)
- conservation (1)
- conservation areas (2)
- controlled parking zone (1)
- controlled parking zones (1)

Agencies

- Local Authorities
- Dublin City Council (69 datasets)
- Dublin City Council (20 datasets)

<http://fingal.data.ie>
<http://dublinked.ie>




Enabling Networked Knowledge



Volvo Ocean Race



Round-the-world yacht race, held every 3 years. 2011-2012: 6 teams, 9 ocean races and 10 in-port races



Enabling **Networked Knowledge**



23rd May to 6th June 2009

- €55.8m economic impact on Galway and Ireland
- 650,000 spectators
- 269 media attended Galway
- TV audience globally of 1.327 billion
- Radio listenership globally of 1.1 billion





NUI Galway
OÉ Gaillimh

Lets Do It Galway 2012



Digital Enterprise Research Institute

www.deri.ie



Enabling Networked Knowledge



**GALWAY COUNTY COUNCIL
ROADS & TRANSPORT**

HOME ABOUT YOUR COUNCIL SERVICES BUSINESS VISITING CALENDAR OF EVENTS

Google Custom Search Search

Home > Services > Roads & Transportation > Marine > Piers and Harbours

IN THIS SECTION

- Piers and Harbours
- Mooring Locations
- Pier Waste Reception Facilities
- Bye-Laws

PIERS AND HARBOURS

Download the "google earth" link below to locate any of the Piers, Harbours or Slips on the coastline of County Galway. Then click on the pier, harbour or slipway if you do not have a Google Earth link below.

USEFUL TOOLS

- Forward this info
- Test only
- Send us your comments
- Change font size

FEEDBACK

Was this page useful?

Google Earth - Location of Piers & Harbours (kml, 109 kbs, Last Updated: Thu, 28 Apr 2011 10:44:00 GMT)

**GALWAY COUNTY COUNCIL
ENVIRONMENT**

HOME ABOUT YOUR COUNCIL SERVICES BUSINESS VISITING CALENDAR OF EVENTS

Google Custom Search Search

Home > Services > Environment > Beaches

IN THIS SECTION

- Blue Flag Beaches

BLUE FLAG AND GREEN COAST BEACHES

Please follow the link below for information on beaches which have received a blue flag award.

USEFUL TOOLS

- Forward this info
- Test only

[Blue Flag and Green Coast Beaches 2012](#)

Follow the links below for information on the relevant beach

- [Discover the Beaches of Co. Galway - An Spidéal](#)
- [Discover the Beaches of Co. Galway - An Trá Mhór](#)
- [Discover the Beaches of Co. Galway - Coolin](#)
- [Discover the Beaches of Co. Galway - Louisa](#)
- [Discover the Beaches of Co. Galway - Kilmorey, Inis Mór](#)
- [Discover the Beaches of Co. Galway - Traught, Kinvara](#)

**GALWAY COUNTY COUNCIL
Comhairle Chontae na Gaillimhe**

HOME ABOUT YOUR COUNCIL SERVICES BUSINESS VISITING CALENDAR OF EVENTS

Google Custom Search Search

Home > Services > Conservation > Record of Protected Structures

IN THIS SECTION

- Contact Details
- A Guide to Protected Structures in County Galway
- Architectural Conservation Guidelines
- Architectural Survey & Assessment - Best Practice
- Archives
- Civic Structures - Grants 2010
- Conservation News
- Conservation Grants
- Record of Protected Structures

RECORD OF PROTECTED STRUCTURES


[Record of Protected Structures](#) (pdf, 245 kbs, Last Updated:)

[Google Earth](#)

[Google Earth - Record of Protected Structures](#)

Download this file to view details & photographs of all the Protected Structures in County Galway (kml, 585 kbs, Last Updated: Wed, 21 Dec 2011 09:44:00 GMT)

<http://www.galway.ie>





Comhairle Cathrach na Gaillimhe
Galway City Council

Home City Hall Residents Business Visitors Contact Us

You are here: Home > All Services > City Development Board > Projects and Schemes > Galway City Atlas 2008/2009

City Development Board
About the Board
Members of the Board
Strategy 2002-2012
Priority Actions 2006-2008
Newsletters
Healthy Cities Newsletter
City Community Forum
Broadband
Projects and Schemes
Forms
Publications

Please Select an Option

- > Mayor's Awards
- > Westside Community Garden
- > Broadband Guide
- > Galway City Atlas 2008/2009
- > Galway City Atlas 2004
- > Galway Learning Week
- > Towards a City of Equals - Anti-Racism Strategy
- > Galway City Habitat Inventory
- > Galway City Social Inclusion Research Catalogue
- > Community Festivals Grant Awards Scheme

Galway City Atlas 2008/2009

The Atlas is an initiative carried out by the Social Inclusion Unit of the Galway City Development Board. The information used within the Atlas is taken from data collated in the 2006 Census.
(View Accessible Version of Galway City Atlas 2008/2009)

- Introduction**
 - Download Introduction [English] (PDF, 1,114 kb)
- Demography and Housing**
 - Download Demography and Housing [English] (PDF, 4,911 kb)
- Employment**
 - Download Employment [English] (PDF, 2,177 kb)
- Education**
 - Download Education [English] (PDF, 1,196 kb)
- Travel Patterns**
 - Download Travel Patterns [English] (PDF, 861 kb)
- Broadband**
 - Download Broadband [English] (PDF, 578 kb)
- Community Development**
 - Download Community Development [English] (PDF, 485 kb)
- Childcare, Healthcare and Local Authority Housing**
 - Download Childcare, Healthcare and Local Authority Housing [English] (PDF, 830 kb)
- Environmental Quality**
 - Download Environmental Quality [English] (PDF, 1,350 kb)

<http://www.galway.ie/>





Galway Open Datasets

Enabling Networked Knowledge

[Home](#) [Contact](#)

Here is a list of open datasets about Galway. These datasets were converted into RDF and made available here

Get more information

12 Dataset

dataset	description	publisher	download
Sports Facility	A list of sports facility like pitches and tennis courts in Galway	Galway City Council	
Playgrounds	A list of playgrounds in Galway	Galway City Council	
Piers and harbours	The location of piers and harbours in Galway. More description is available at the Galway County Council website	Galway County Council	
Parks	A list of parks in Galway	Galway City Council	

Search:

Tag

Tag

- 1 arts
- 1 ATM
- 1 beaches
- 1 buildings
- 1 cars

Publisher

Publisher

- 8 Galway City Council
- 4 Galway County Council



NUI Galway
OÉ Gaillimh

Galway Compass -Piers



Digital Enterprise Research Institute

www.deri.ie



Enabling Networked Knowledge



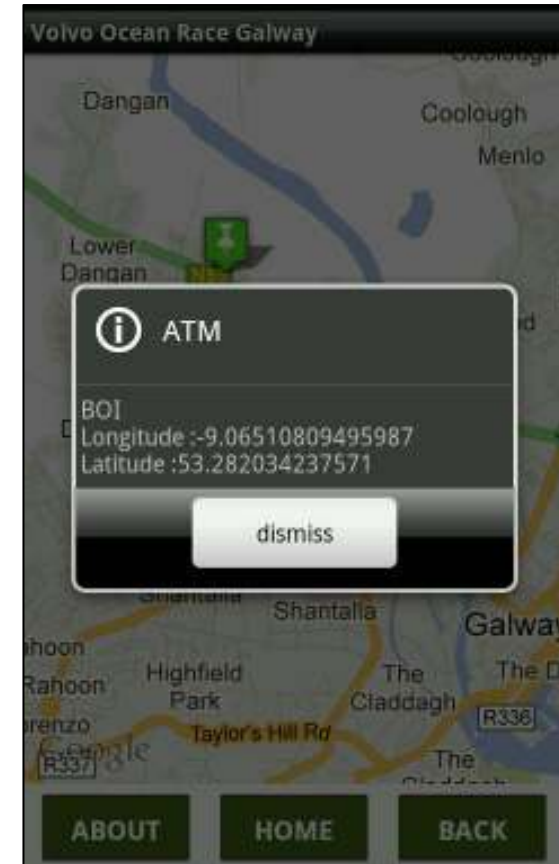
NUI Galway
OÉ Gaillimh

Galway Compass - ATMs



Digital Enterprise Research Institute

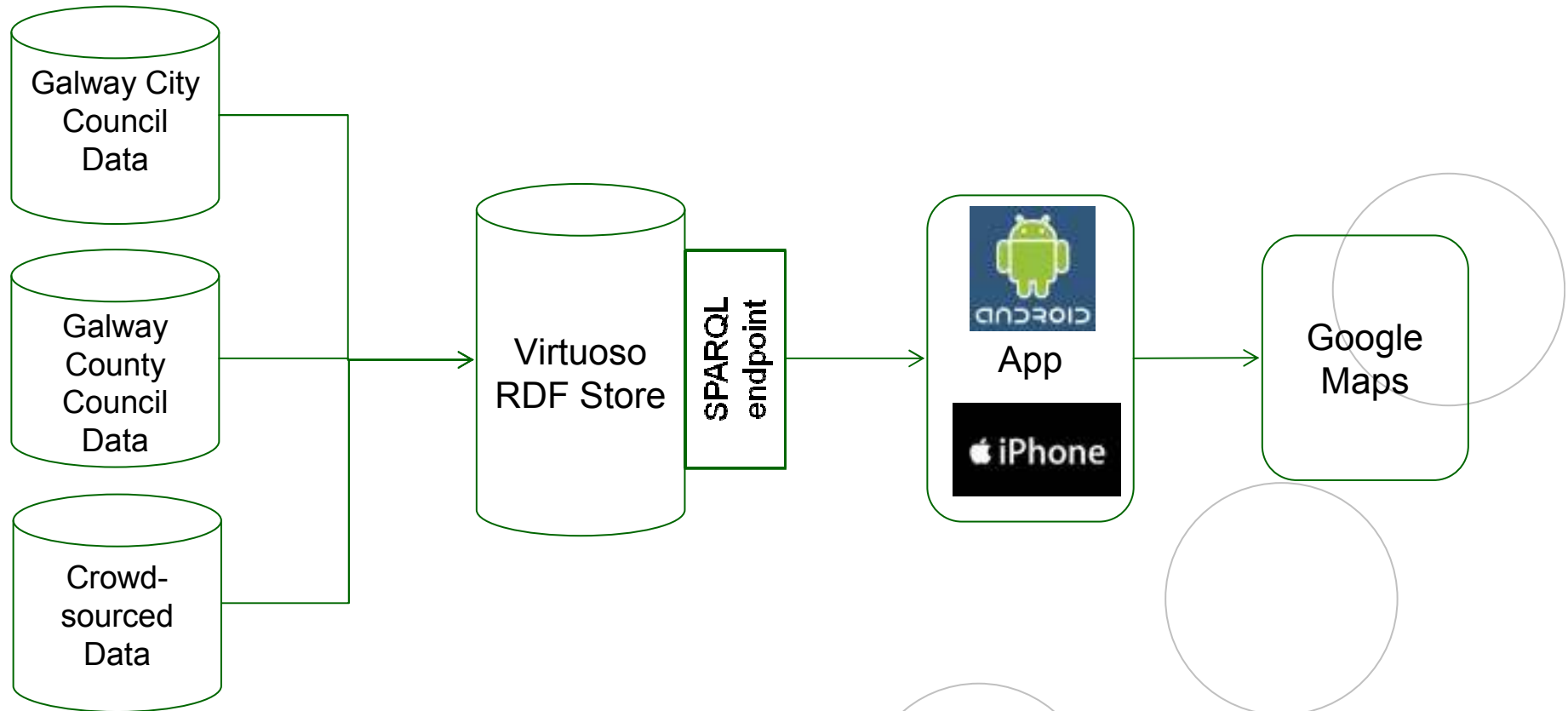
www.deri.ie



Enabling Networked Knowledge



(csv, xml, excel, kml)








■ RDF Schema, Dublin Core, Basic Geo, Geonames

- **<rdf:RDF>**
- **<rdf:Description rdf:about="http://www.derivolvo.com/sports/1">**
 - <rdf:type rdf:resource="http://www.derivolvo.com/SportFacility"/>**
 - <rdfs:label>Cappagh Park</rdfs:label>**
- </rdf:Description>**
- **<rdf:Description rdf:nodeID="node16rno4pdx1">**
 - <geo:lat rdf:datatype="http://www.w3.org/2001/XMLSchema#double">53.2644254944991</geo:lat>**
 - <geo:long rdf:datatype="http://www.w3.org/2001/XMLSchema#double">-9.13414422681182</geo:long>**
- </rdf:Description>**
- **<rdf:Description rdf:about="http://www.derivolvo.com/sports/1">**
 - <locn:geometry rdf:nodeID="node16rno4pdx1"/>**
 - < dct:subject>sports</dct:subject>**
- </rdf:Description>**
- **<rdf:Description rdf:about="http://www.derivolvo.com/sports/3">**
 - <rdf:type rdf:resource="http://www.derivolvo.com/SportFacility"/>**
 - <rdfs:label>Cappagh Park</rdfs:label>**
- </rdf:Description>**



- Linking to LOD Cloud, e.g. Dbpedia
- Linking to live sensor data
- Extending work on linking to crowdsourced data





NUI Galway
OÉ Gaillimh

Volvo Ocean Race App



Digital Enterprise Research Institute

www.deri.ie



Coming to an app store near you!



Comhairle Cathrach na Gaillimhe
Galway City Council



ENTERPRISE
IRELAND



Enabling **Networked Knowledge**